








-  N
-  Casino
-  Tribal Administration
-  Reservation Boundary
-  Subdivision Boundary

0 0.5 1 Miles

Sources: ESRI, US Census Bureau, Tulalip Tribes

Planning Area

Tulalip Tribes Hazard Mitigation Plan



Tulalip Data Services

Tulalip Tribes provides this data "as is."
Tulalip Tribes does not make any guarantees or warranties concerning the accuracy of the information contained in the geographic data. Tulalip Tribes assumes no liability or responsibility for errors or inaccuracies.

Created Date: 11/18/2021

GIS-21082-A

Contact: gis@tulaliptribes-nsn.gov