







- N
-  Tsunami Hazard
-  Inundation Zone
-  Casino
-  Tribal Administration
-  Reservation Boundary
-  Subdivision Boundary

0 0.5 1 Miles

Sources: ESRI, Tulip Tribes, Snohomish County, USDA/NRCS

Tsunami Seattle Fault Earthquake Inundation Hazard

Tulip Tribes Hazard Mitigation Plan



Tulip Data Services

Tulip Tribes provides this data "as is."
Tulip Tribes does not make any guarantees or warranties concerning the accuracy of the information contained in the geographic data. Tulip Tribes assumes no liability or responsibility for errors or inaccuracies.

Created Date: 11/18/2021
GIS-21082-K
Contact: gis@tuliptribes-nsn.gov