





















Tulalip Tribes provides this data "as is." Tulalip Tribes does not make any guarantees or warranties concerning the accuracy of the information contained in the geographic data. Tulalip Tribes assumes no liability or responsibility for errors or inaccuracies.



- Legend**
-  Quil Ceda Village Boundary
 -  Lakes
 -  Resource Tidelands (RT)
 -  Agriculture (AG)
 -  Low Density Residential-10 (R-10)
 -  Low Density Residential-5 (R-5)
 -  Medium Density Residential (MR)
 -  Neighborhood Mixed Use (NM)
 -  Community Mixed Use (CM)
 -  Urban Mixed Use (UM)
 -  Light Industrial/Manufacturing (LI)
 -  Recreation (RC)
 -  Resource (RS)
 -  Resource-20 (RS-20)
 -  Conservation (C)
 -  Big Flats (BF)
 -  Commerical QCV (QCV-C)
 -  Light Industrial/Office QCV (QCV-I)
 -  Planned Unit Development

Tulalip Official Zoning Controls Map